




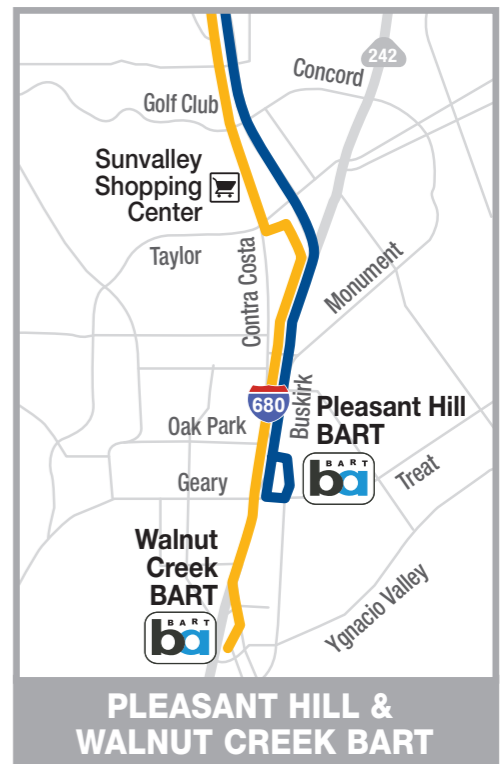
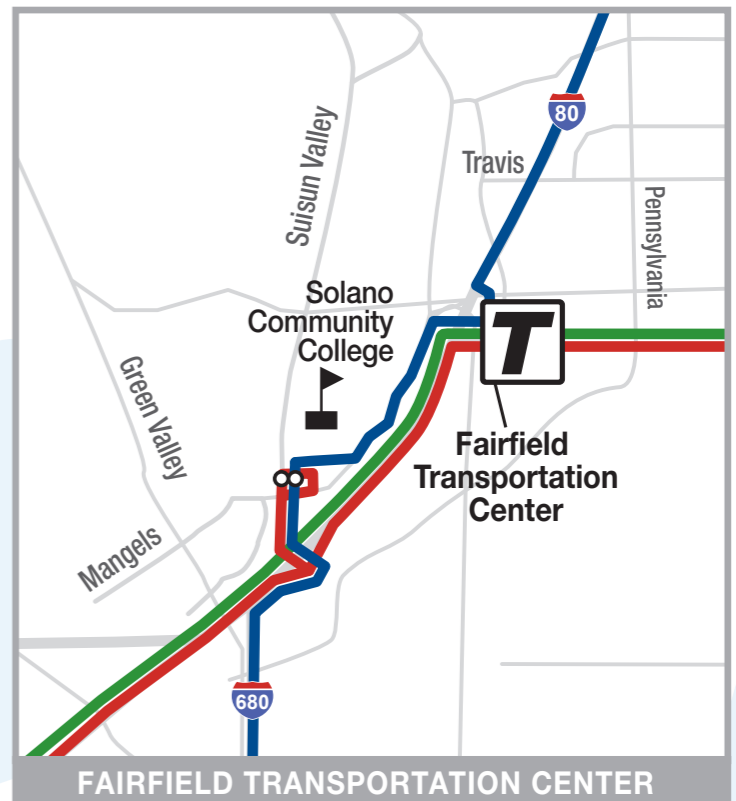
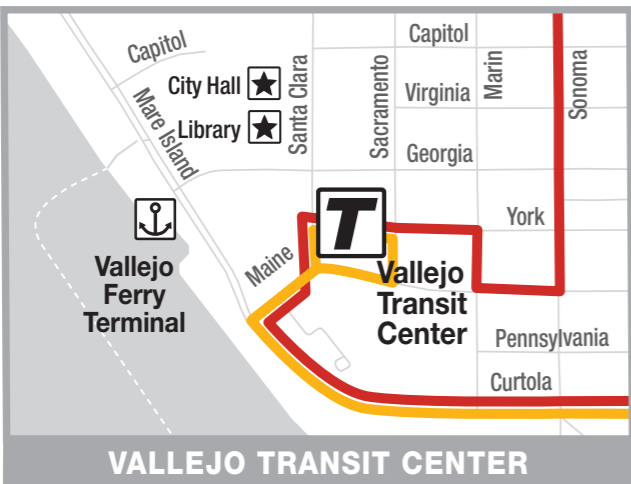



SolanoExpress ROUTE MAP

LEGEND

-  Blue Line
-  Green Express (GX Line)
-  Red Line
-  Route 82
-  Yellow Line



El Cerrito del Norte BART

San Francisco International Airport

Pleasant Hill BART

Walnut Creek BART

I-80 OAK Oakland Airport

SolanoExpress is partially funded by Regional Measure 2 ("3rd dollar" bridge tolls) that were approved by Bay Area voters at the March 2004 election, and allocated by the Metropolitan Transportation Commission (MTC).

SolanoExpress es financiado en parte por la Medida Regional Número 2 (el "tercer dólar" de cuotas de los puentes) que los votantes de la Área de la Bahía aprobaron en las elecciones de marzo 2004, y fue distribuido por la Comisión Metropolitana de Transporte (MTC).

